

# LEGENDA

## SISTEMA DELLO SPAZIO COSTRUITO



### Città storica

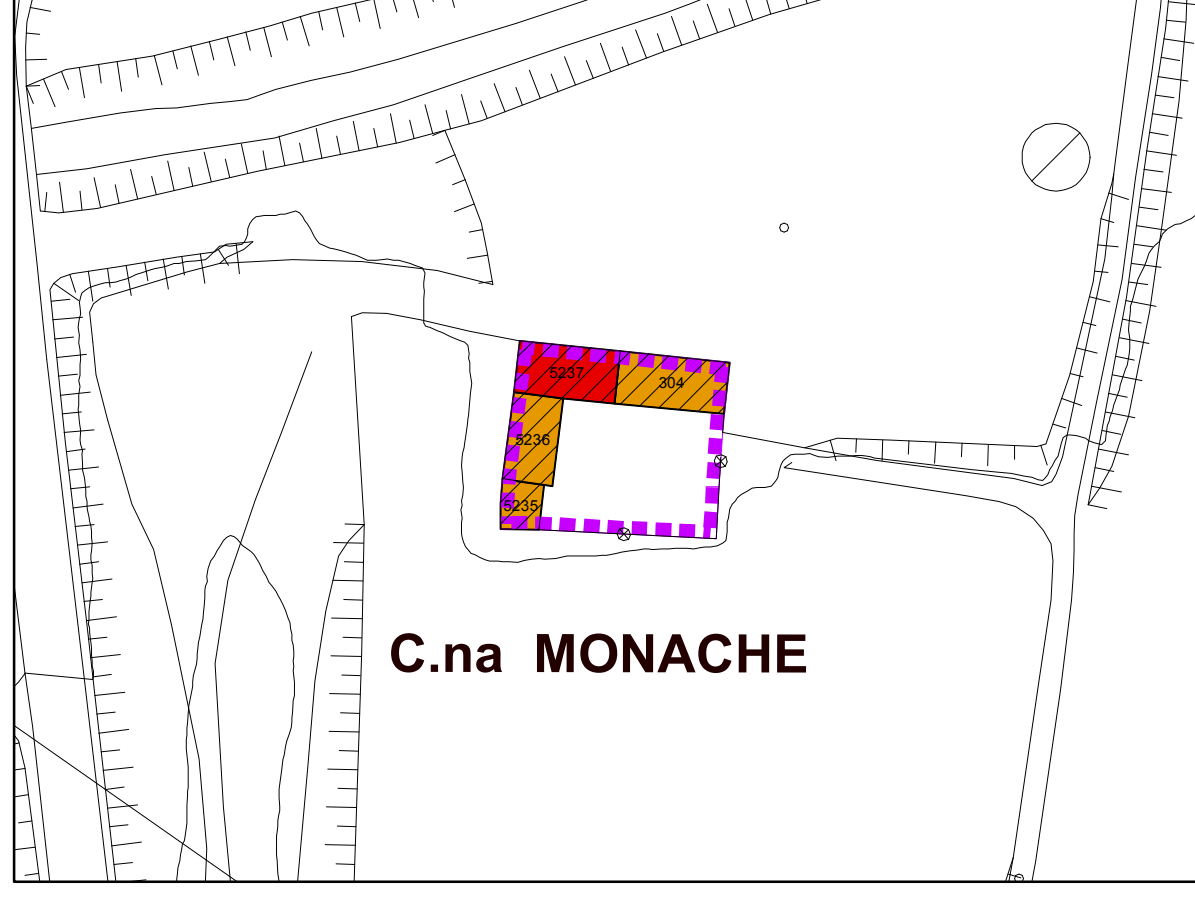
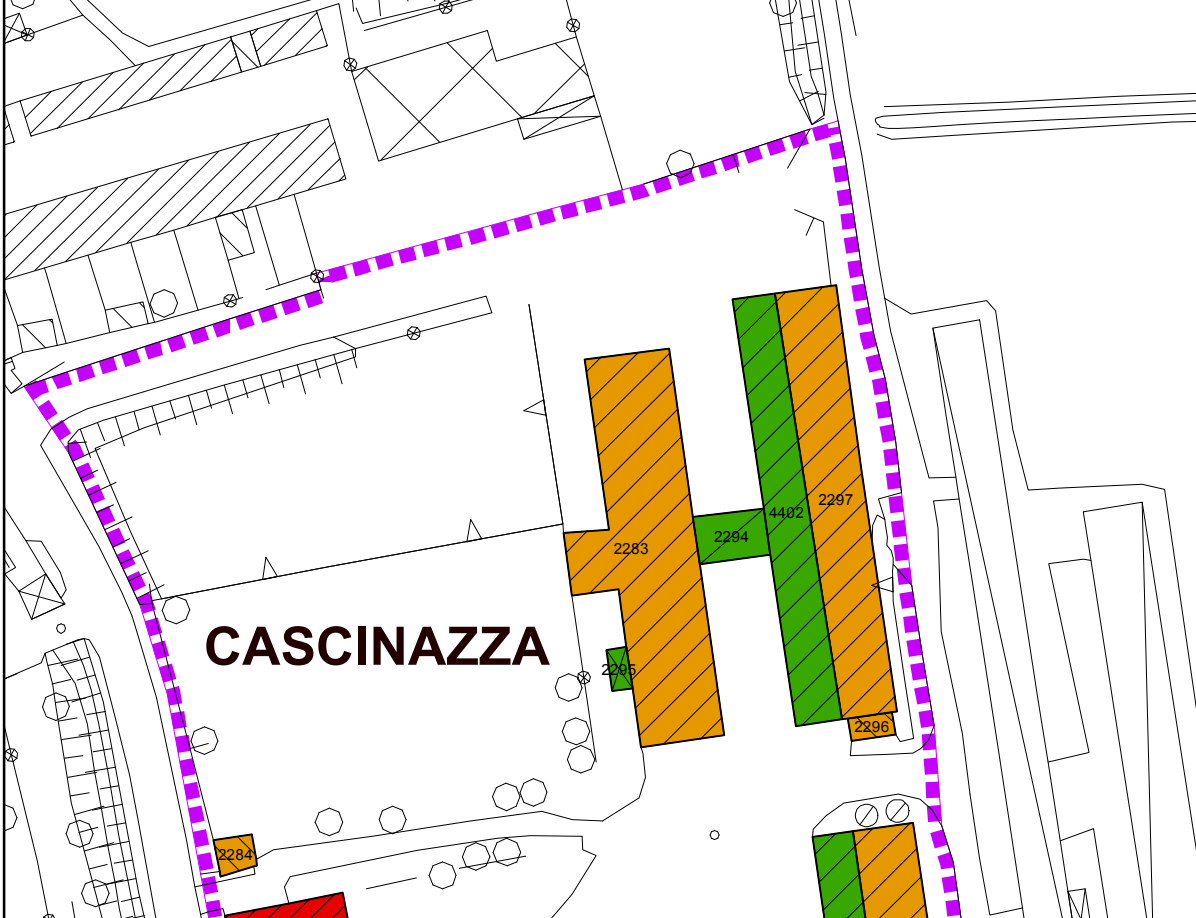
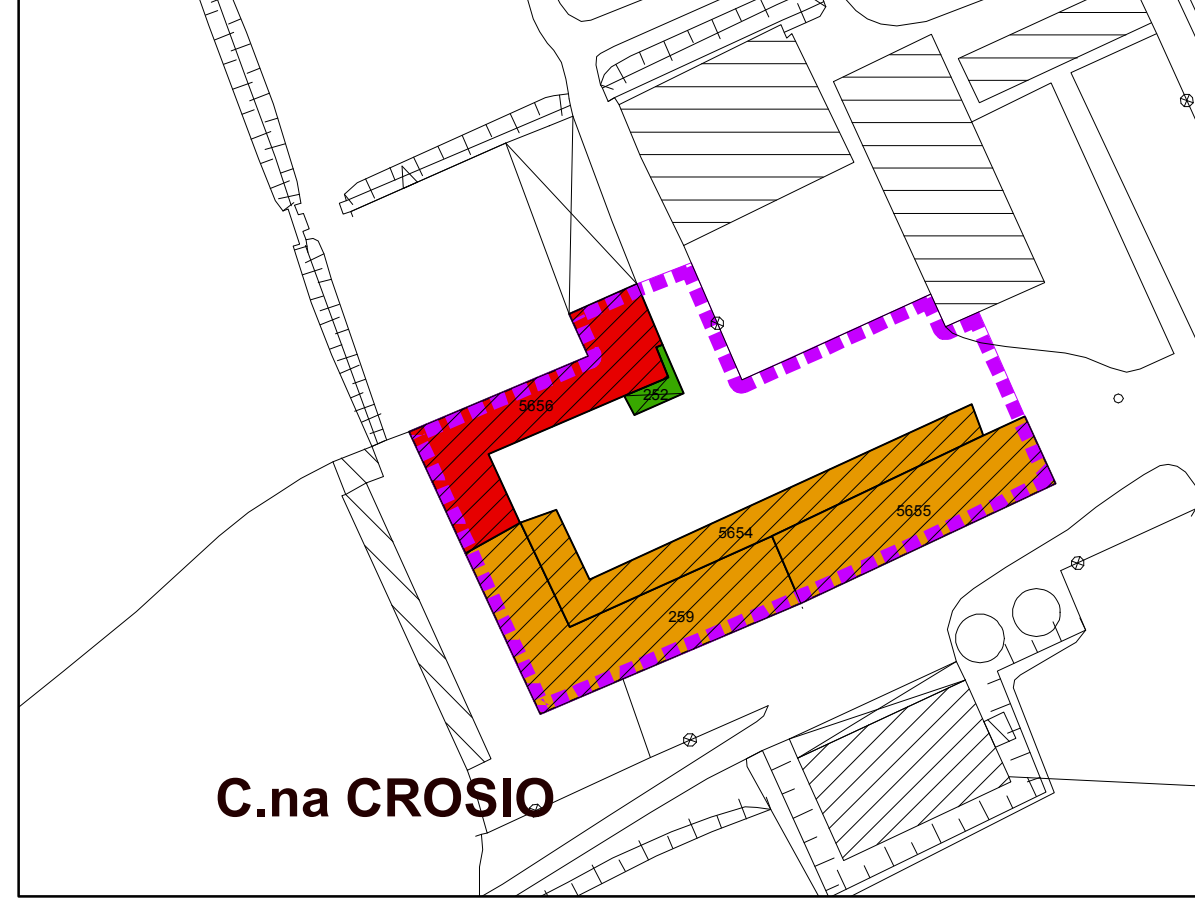
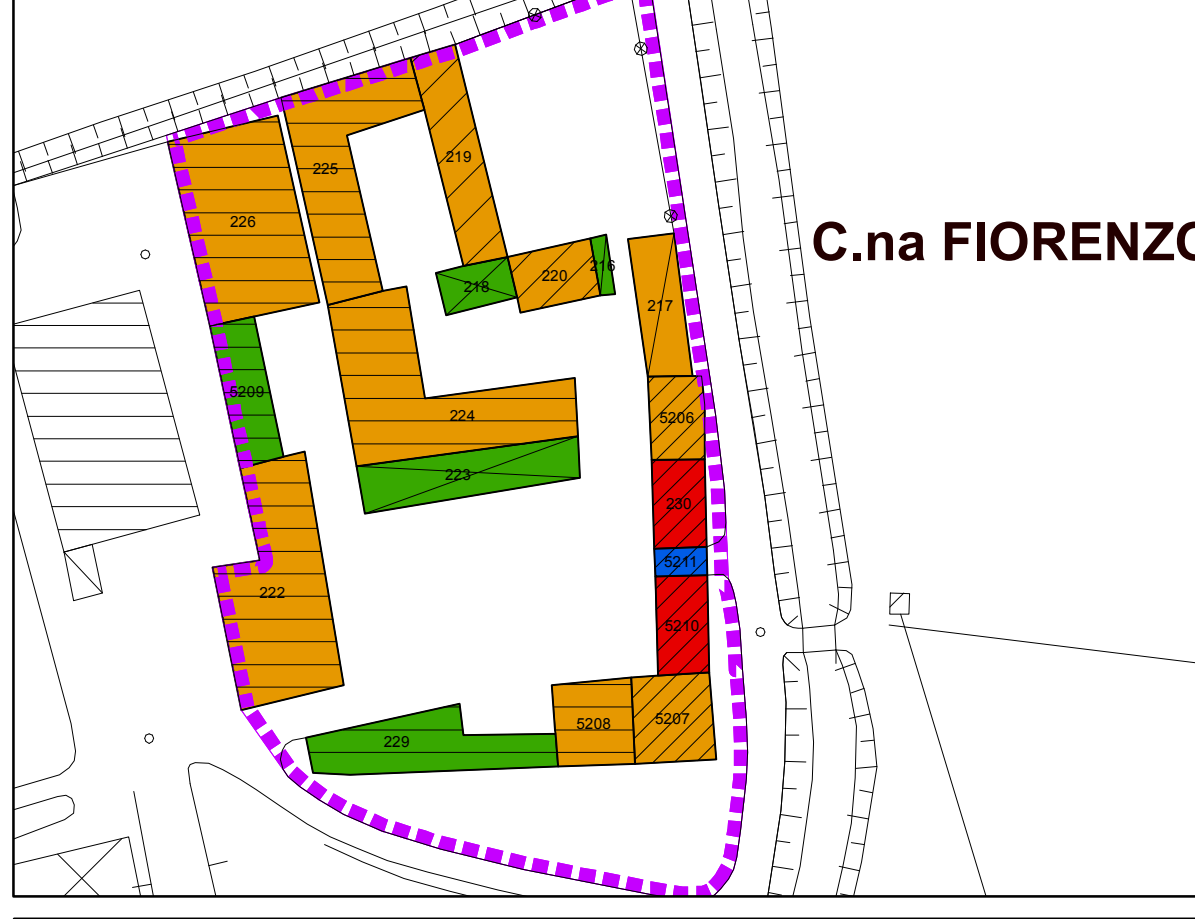
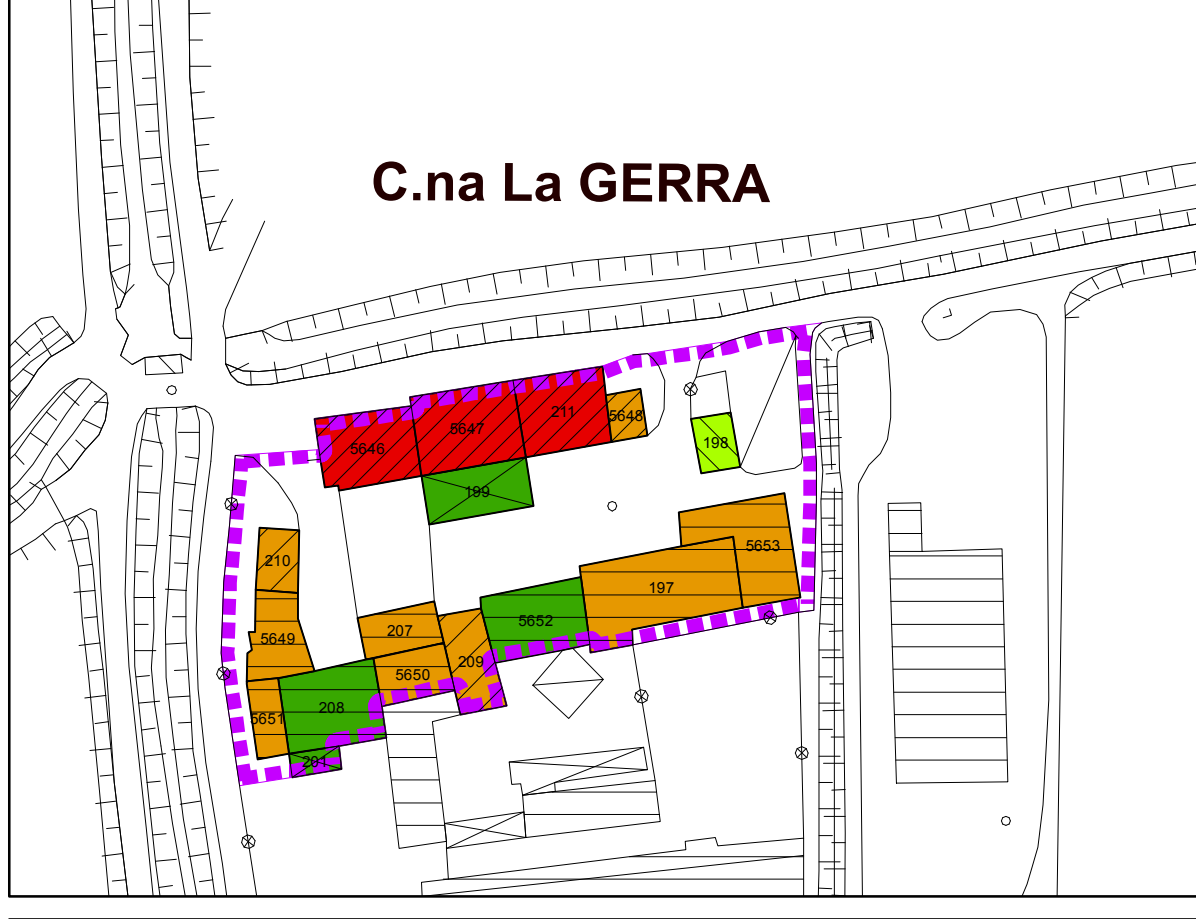
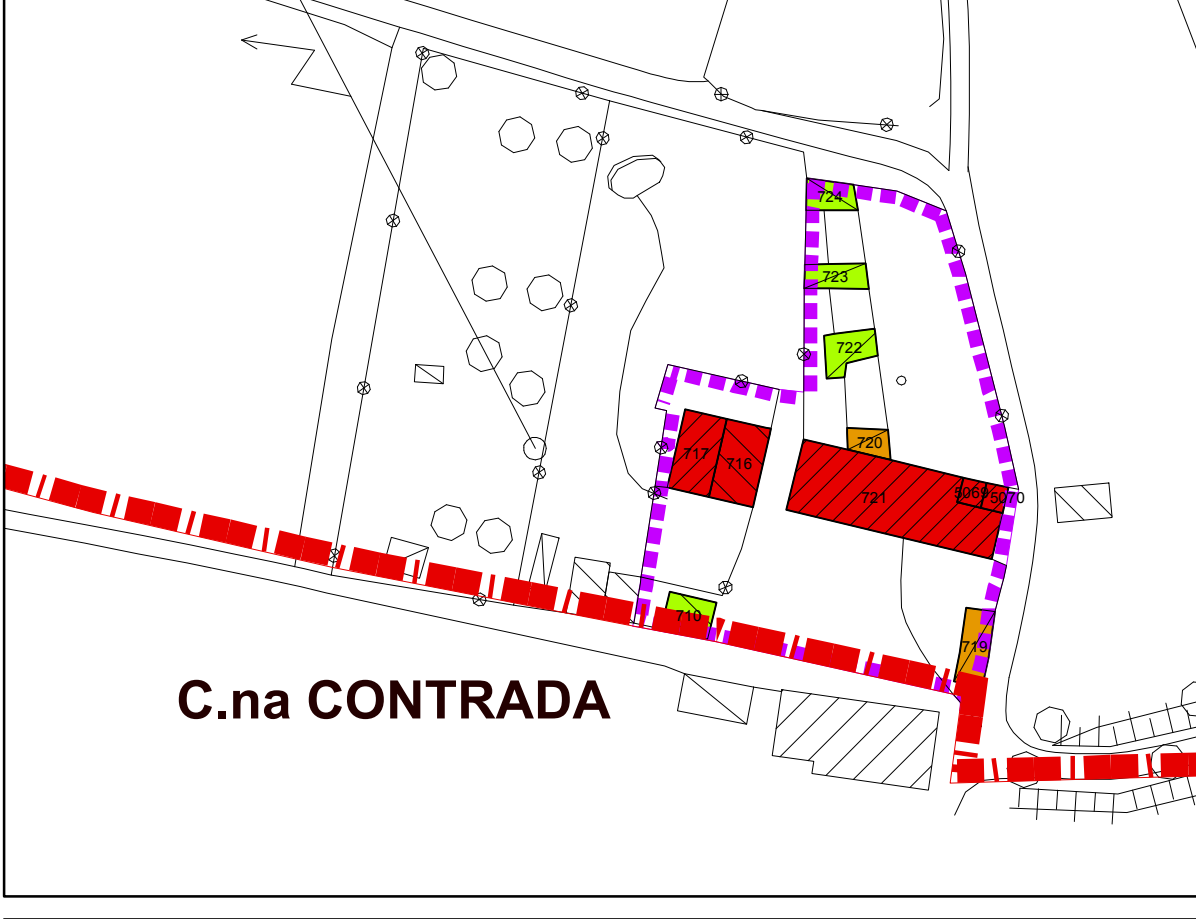
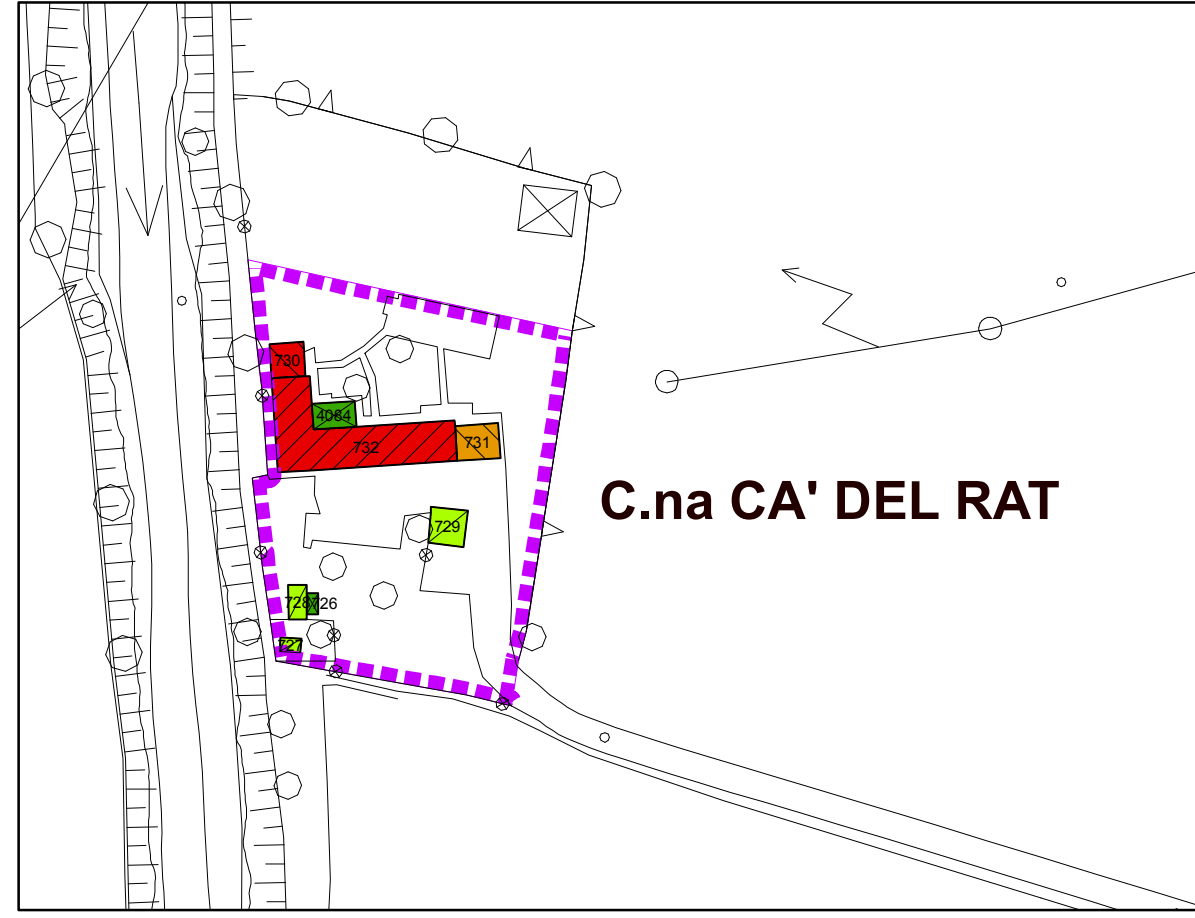
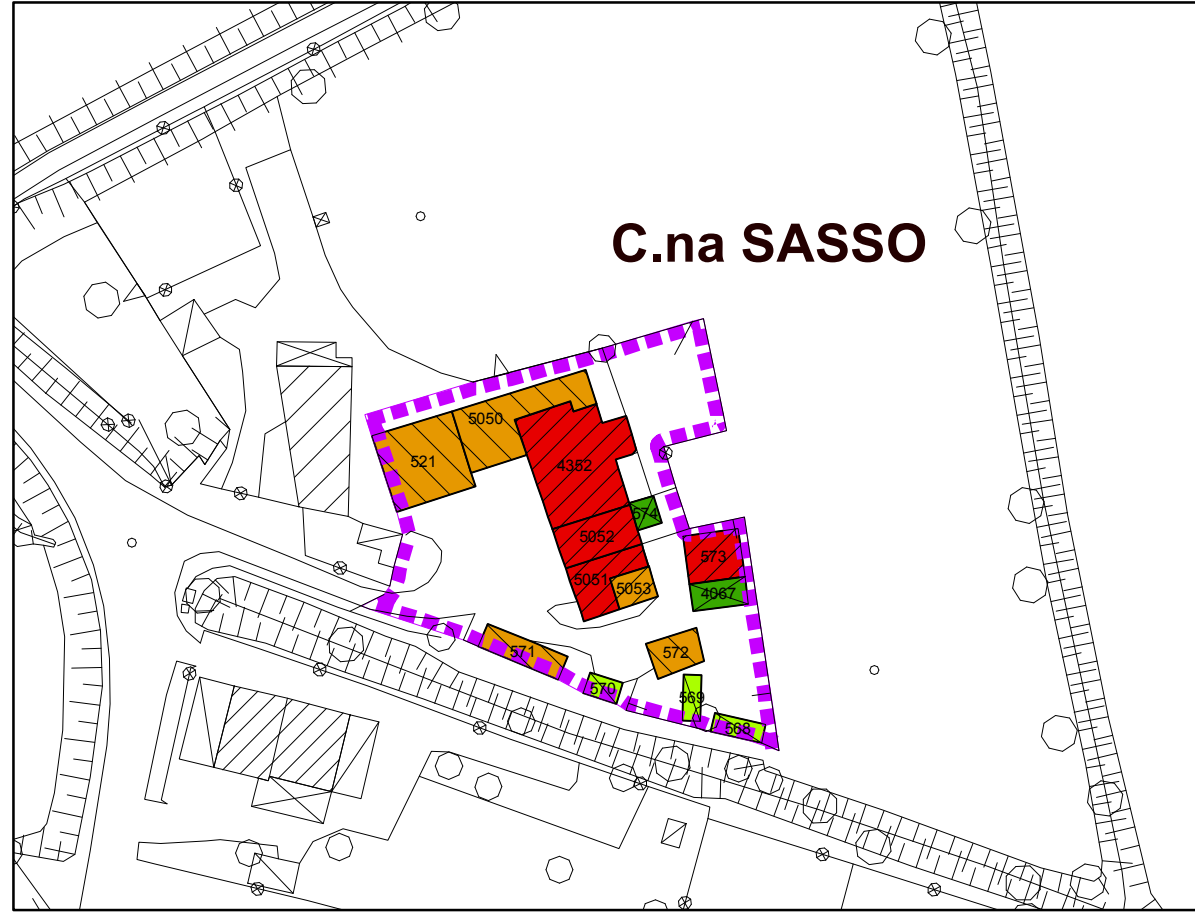
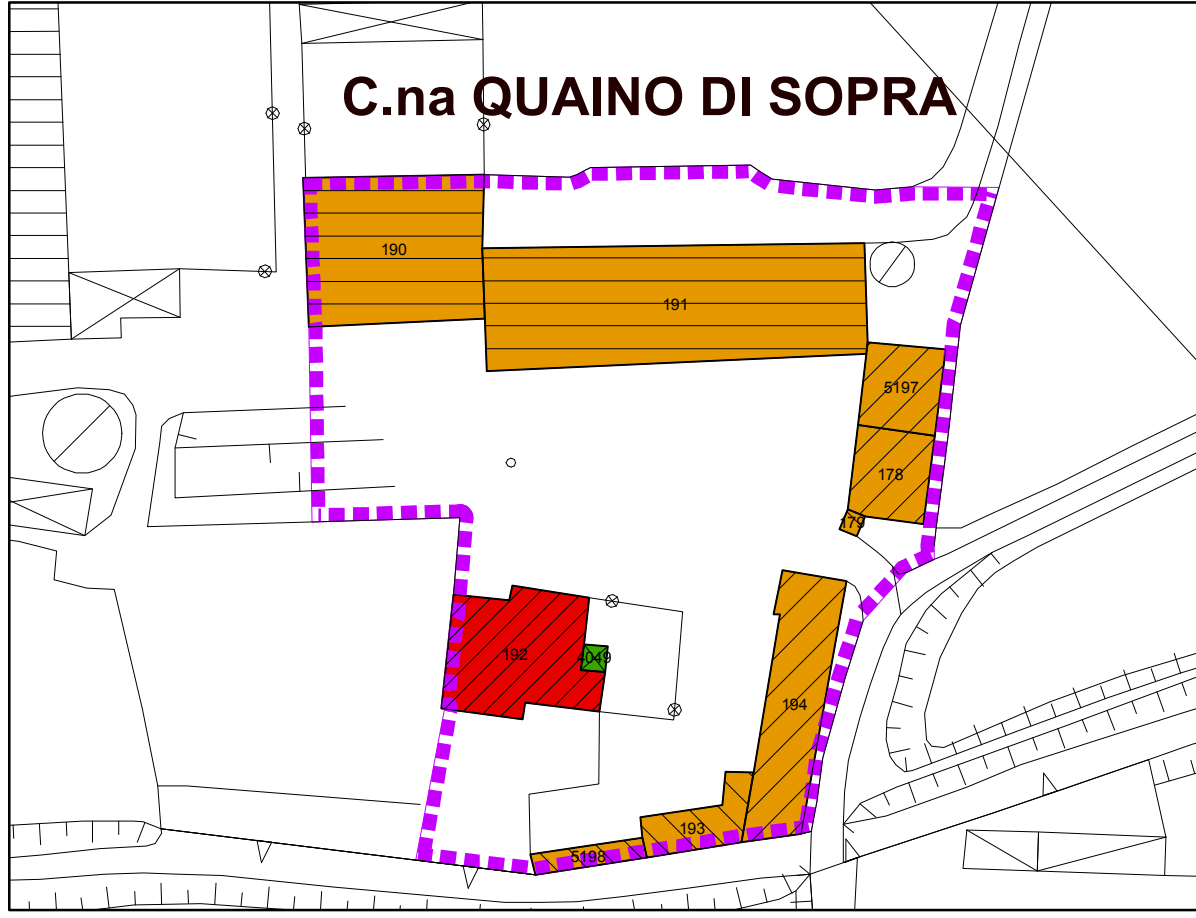
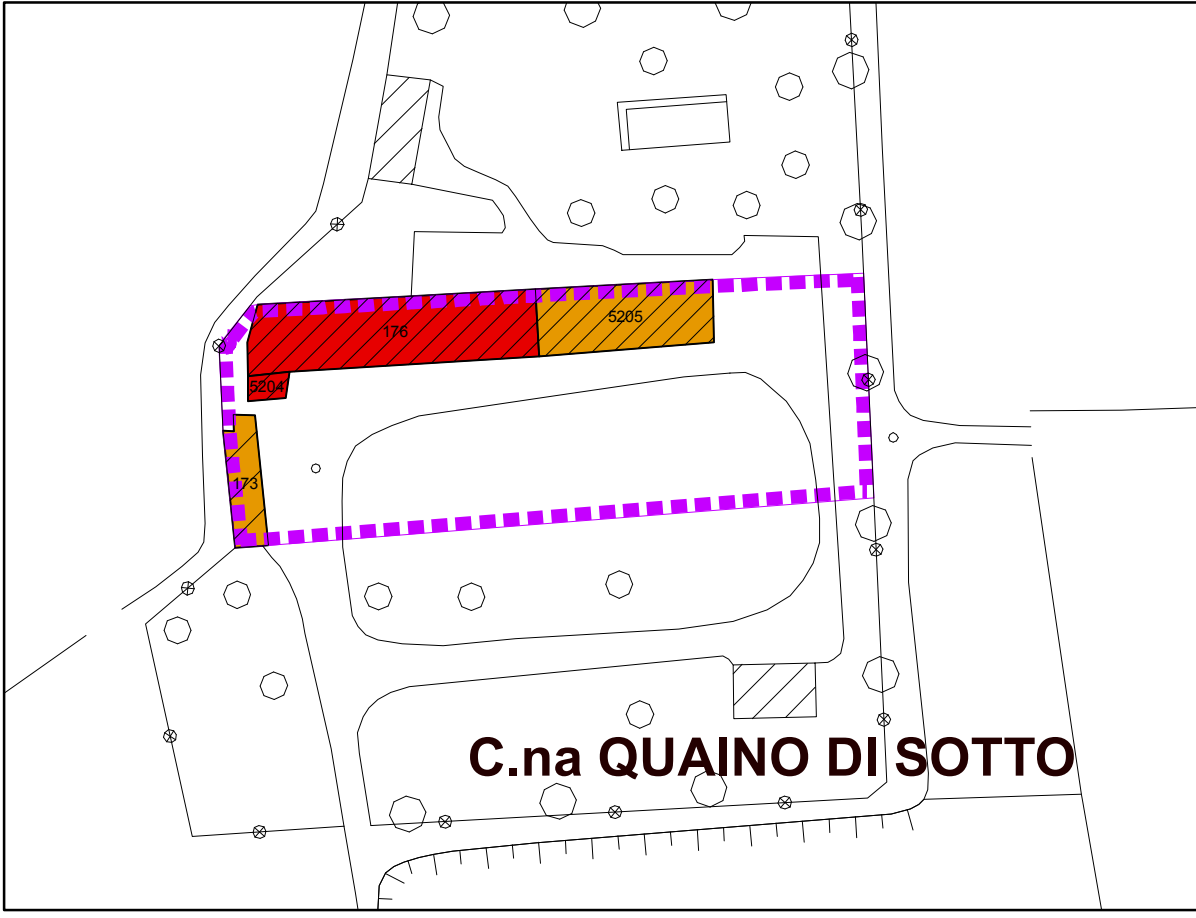
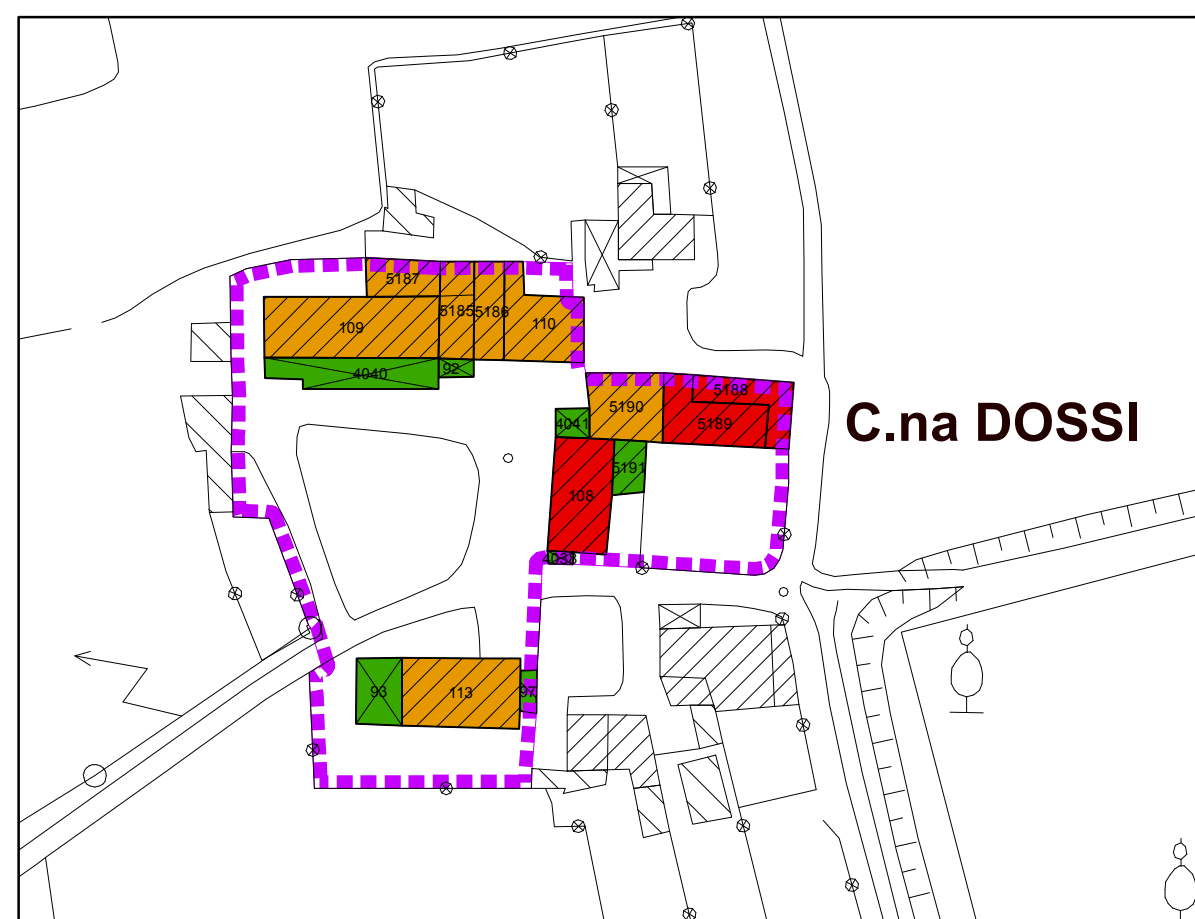
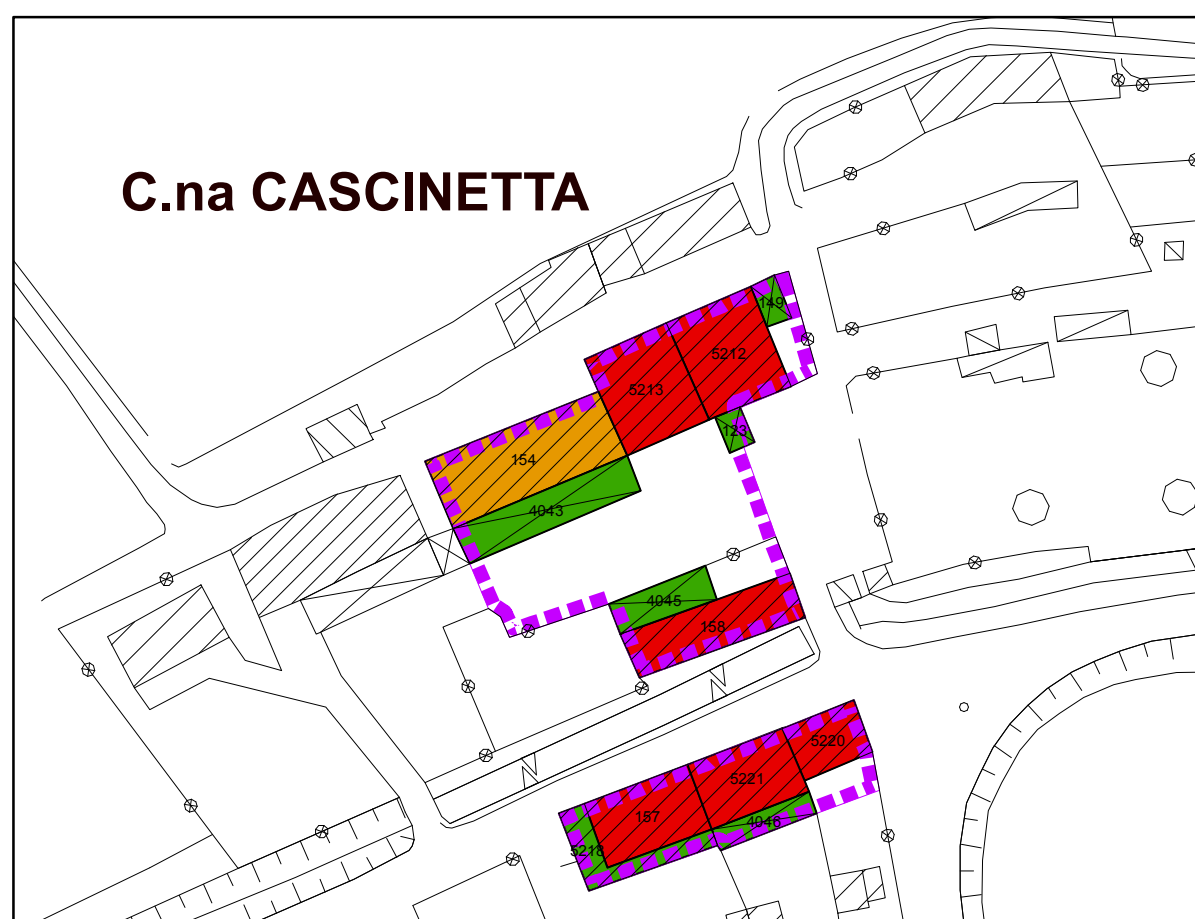
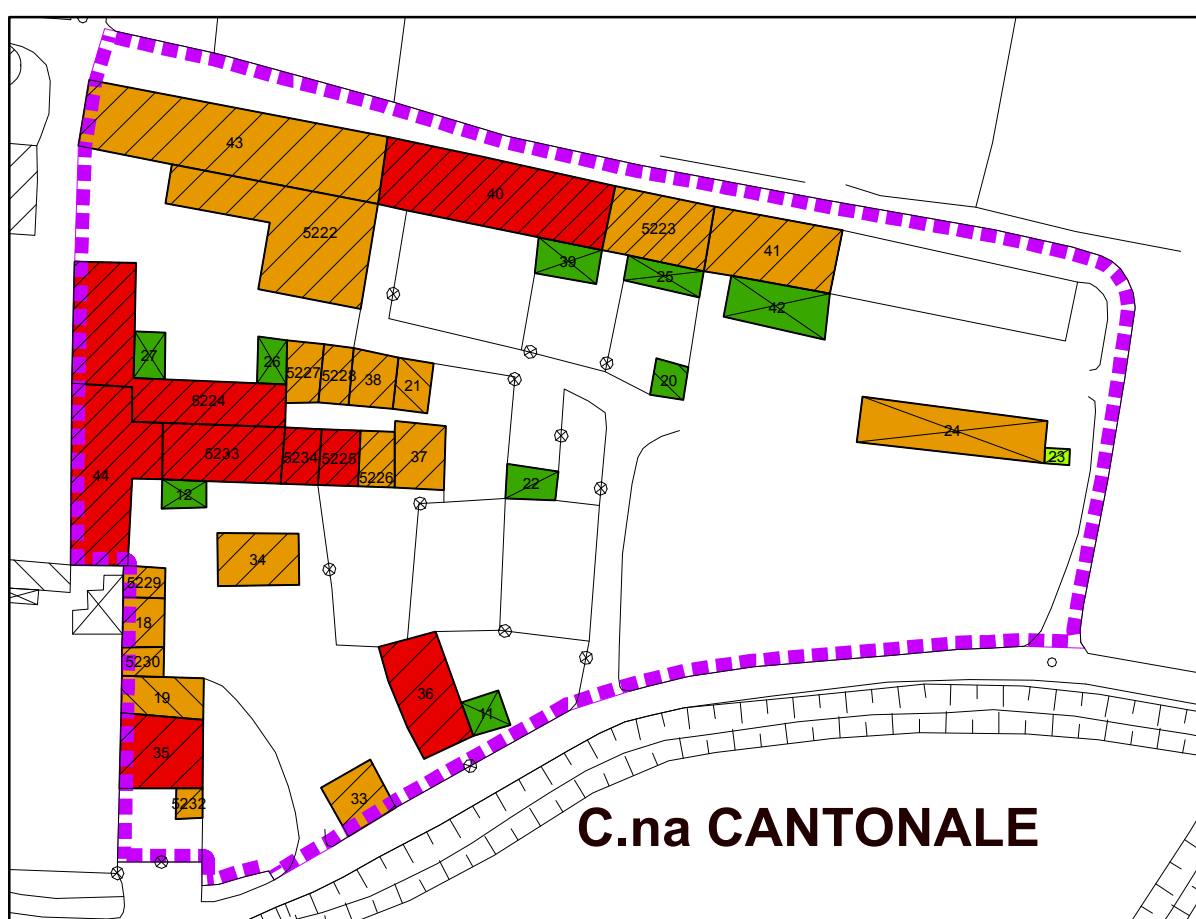
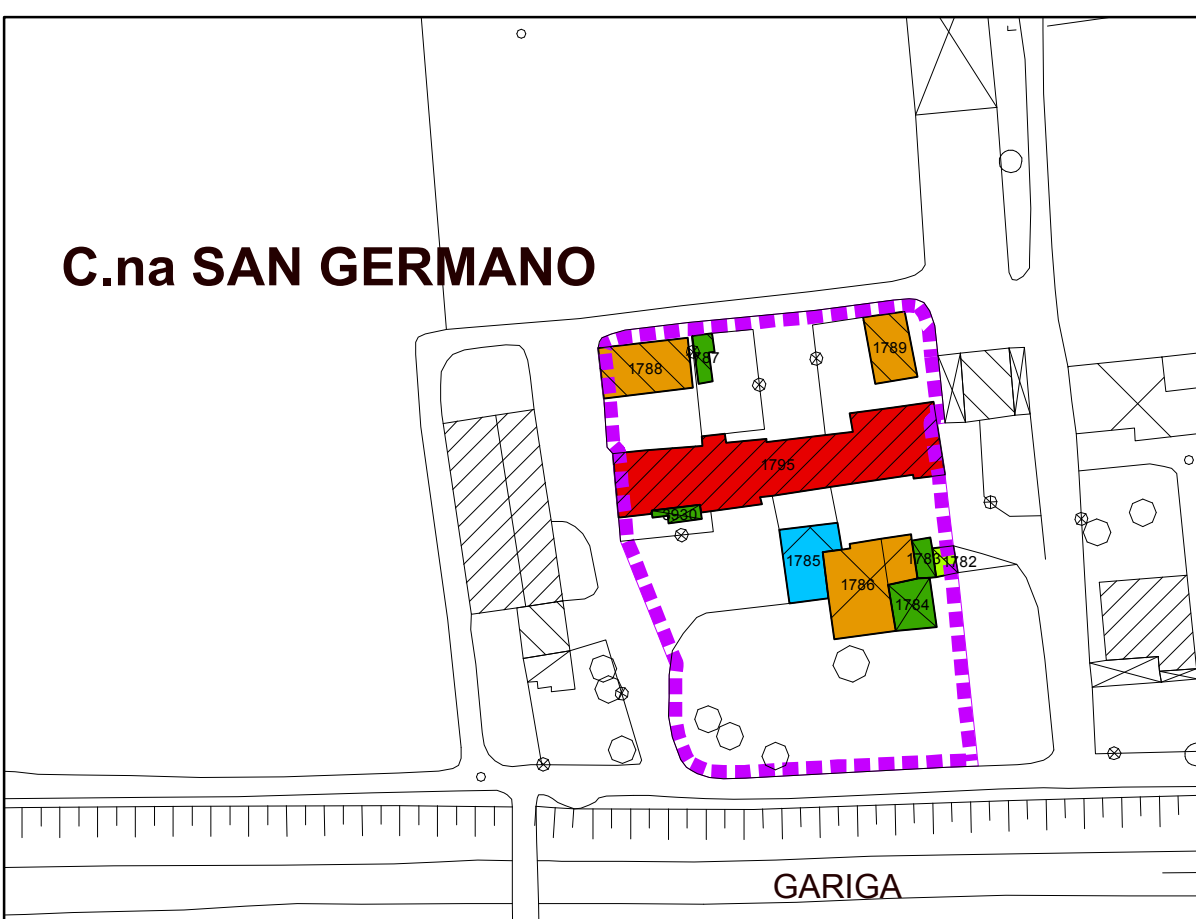
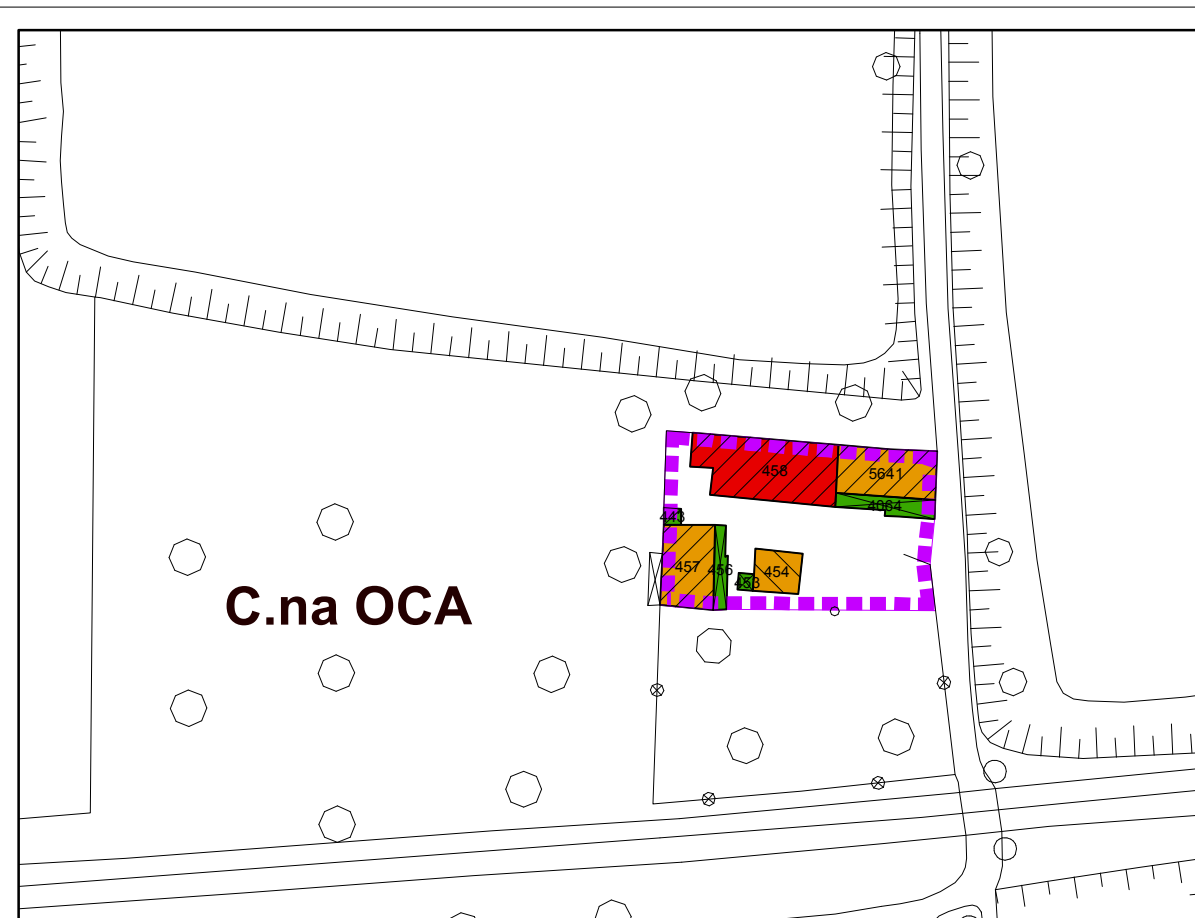
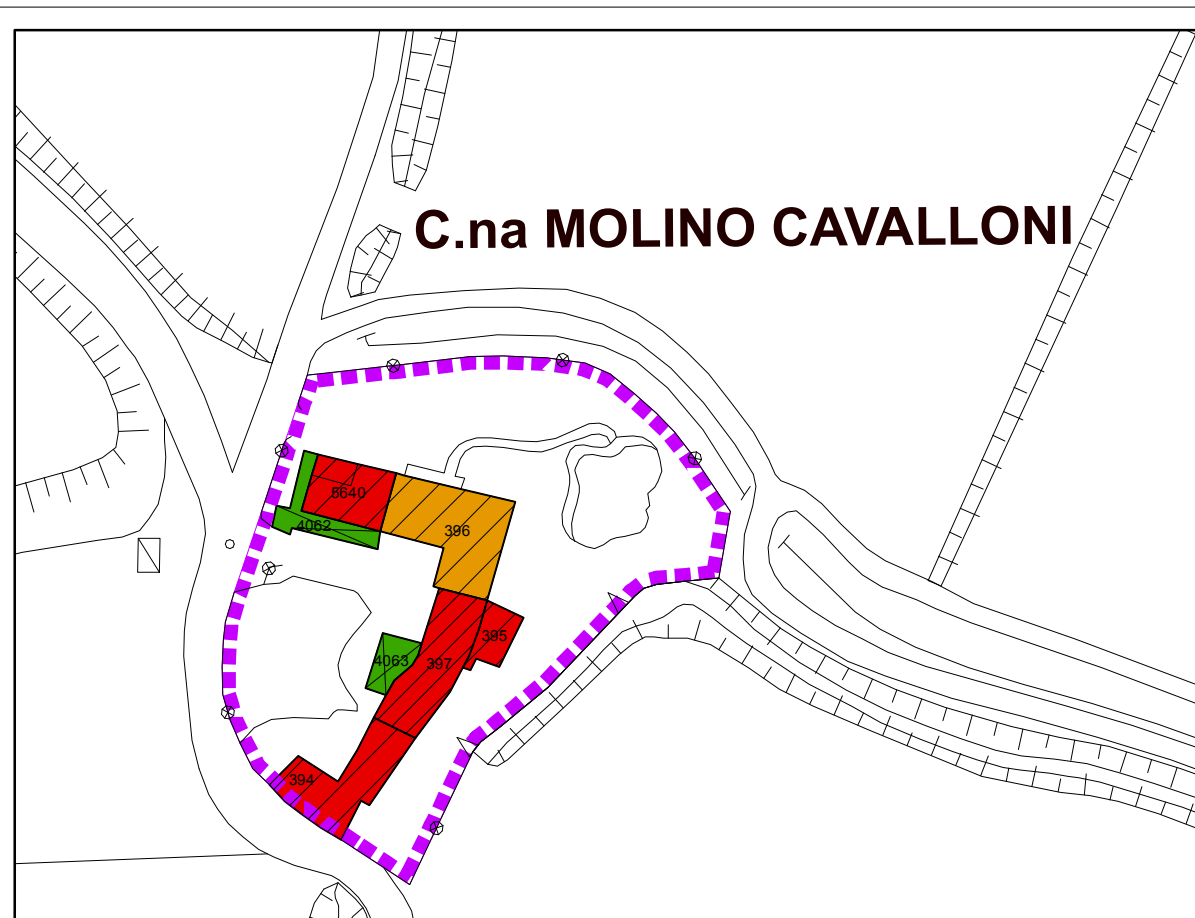
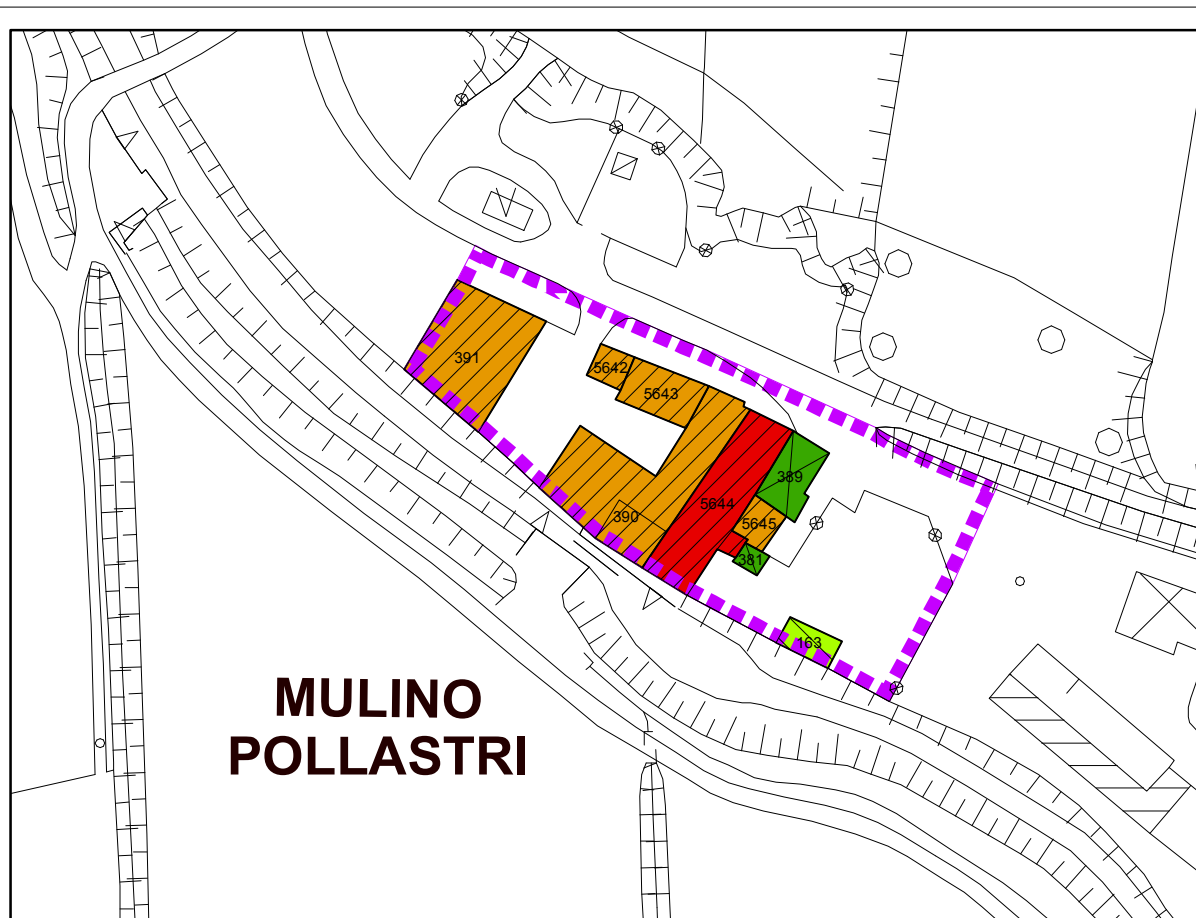
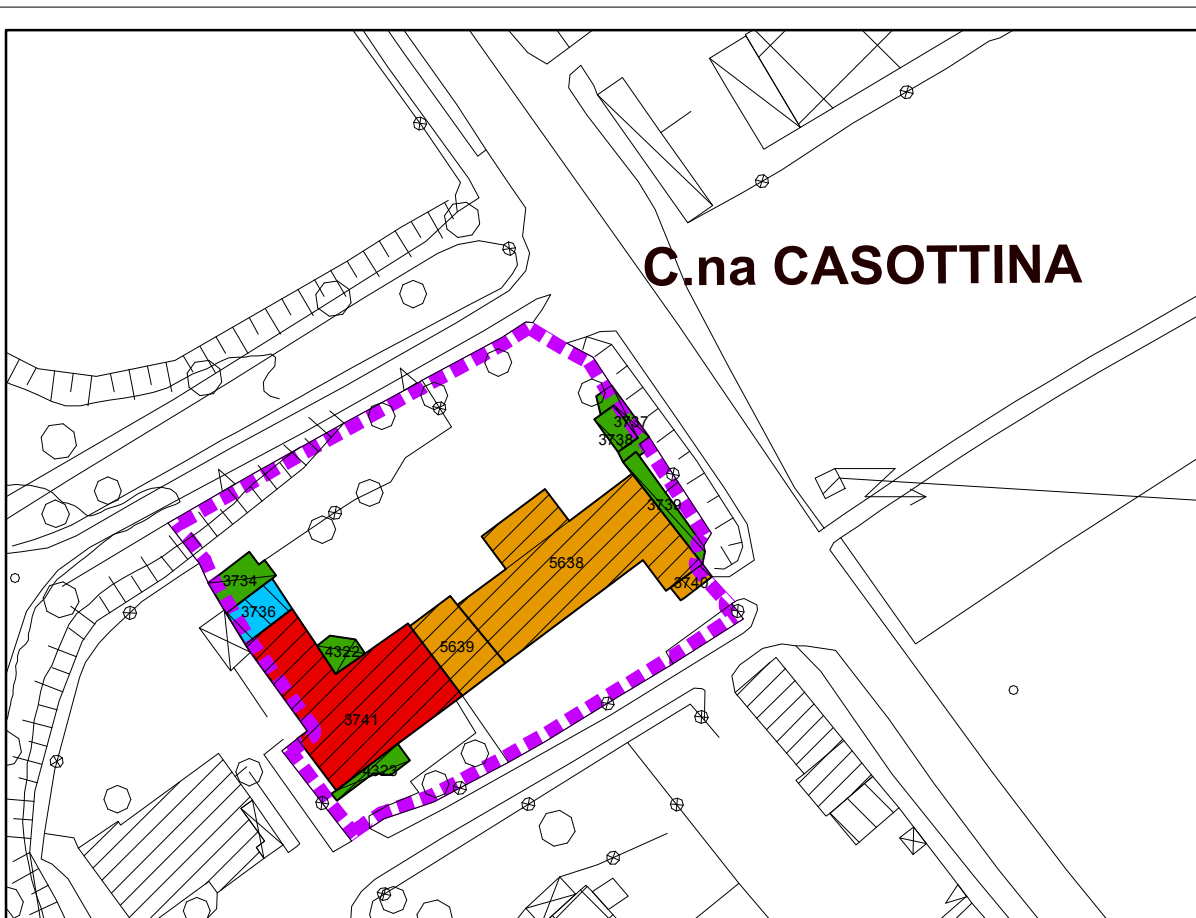
#### Destinazione d'uso al piano terra degli edifici

-  Accessorio
-  Residenziale
-  Box
-  Baracca
-  Tettoia
-  Androne

1... Numerazione edificio

### CONFINI

-  Perimetro delle cascine storiche
-  Confine comunale



COMUNE DI  
**CHIGNOLO PO**  
PROVINCIA DI PAVIA

**PGT**

Piano di Governo del Territorio  
ai sensi della Legge Regionale 11 marzo 2005, n. 12

**30b**

**PdR**  
Piano delle Regole

**Tavola**

**Rilievo ecografico dello stato di fatto  
Cascine storiche  
DESTINAZIONE D'USO AL PIANO TERRA**  
scala 1:1.000

allegato alla deliberazione di Consiglio Comunale n. .... del .....

SINDACO  
Ing. Antonio Bonati

PROGETTISTA  
dott. arch. Mario Mossolani

SEGRETARIO  
Dott. ssa Margherita Veronesi

COLLABORATORI  
dott. urb. Sara Panzani  
dott. ing. Giulia Natale  
dott. ing. Marcello Mossolani  
geom. Mauro Scano

TECNICO COMUNALE  
Geom. Norberto Caffi  
Geom. Emilio Maria Erici  
Arch. Angelo Gualandi

STUDI NATURALISTICI  
dott. Massimo Merati  
dott. Niccolò Mapelli



STUDIO MOSSOLANI  
urbanistica architettura ingegneria  
via della pace 14 - 27045 casteggio (pavia) - tel. 0383 890096 - telefax 0383 82423 - www.studiomossolani.it